

REPRODUCED FROM ORDNANCE SURVEY DIGITAL MAP DATA © CROWN COPYRIGHT 2008. ALL RIGHTS RESERVED. LICENCE NUMBER 0100031673.

- Key**
- Turbine Location
  - Mast Location Permanent
  - Mast Location Temporary
  - 10m Telecoms Mast
  - Site Tracks
  - New Watercourse Crossing
  - Upgrade Existing Watercourse Crossing
  - Passing place
  - Temporary Construction Compound
  - Control Building & Substation
  - Crane Hardstanding

07	BC	051208	PF	051208	MOVING CONSTRUCTION COMPOUND	
06	BC	241108	TJS	241108	AMENDED FIG NUMBER	
05	JEL	100908	TJS	031108	TURBINE LAYOUT UPDATE	
04	SB	150107	TJS	160107	TURBINE LAYOUT PENGRO010 INSERTED	
03	SB	290606	TJS	290606	ES NTS DRAWING ADDED	
02	SB	120406	TJS	200406	TRACK MOVED 5M FROM DRAINS	
01	MPW	240306	DJB	270306	FIRST ISSUE	
ISSUE		DRAWN	DATE	APPD	DATE	REVISION NOTES
LAYOUT DWG		01581D0001-06		T-LAYOUT NO.		PENGRO017

DRAWING NUMBER		01581D1001-07	
COORDS		BRITISH NATIONAL GRID	
PURPOSE		PLANNING	
SCALE	1:10,000	ORIGINAL PLOT SIZE	A3
PROJECT TITLE			
ROOS WIND FARM			
DRAWING TITLE			
INFRASTRUCTURE LAYOUT			

THIS DRAWING IS THE PROPERTY OF RENEWABLE ENERGY SYSTEMS LIMITED AND NO REPRODUCTION MAY BE MADE IN WHOLE OR IN PART WITHOUT PERMISSION

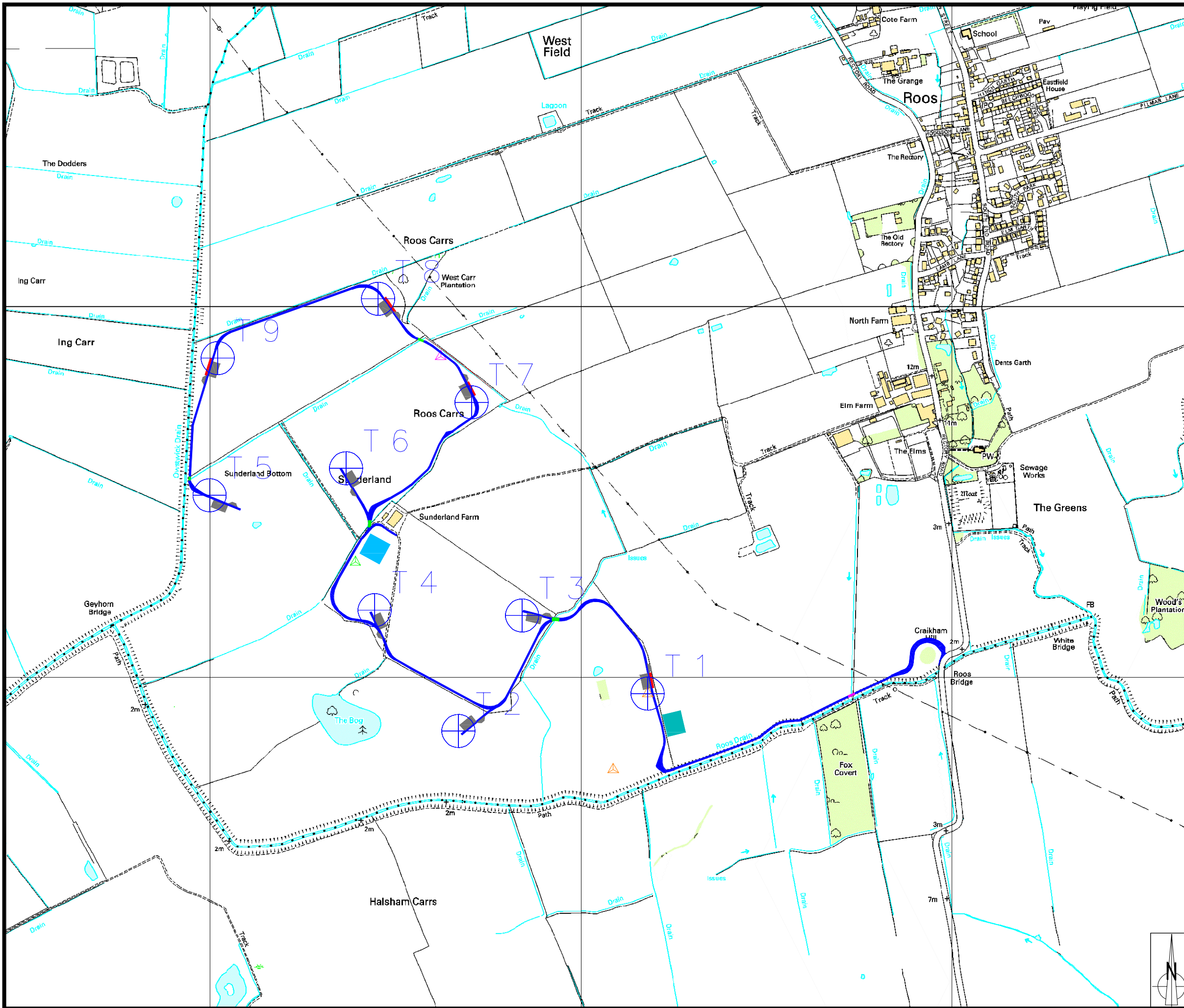
RES  
BEAUFORT COURT, EGG FARM LANE,  
KINGS LANGLEY, HERTS WD4 8LJ  
TEL: +44 (0) 1923 299200  
FAX: +44 (0) 1923 299299



# ROOS WIND FARM

## FIGURE 3.2

### INFRASTRUCTURE LAYOUT



REPRODUCED FROM ORDNANCE SURVEY DIGITAL MAP DATA © CROWN COPYRIGHT 2008. ALL RIGHTS RESERVED. LICENCE NUMBER 010001673.

- Key
- Turbine Location
  - Mast Location Permanent
  - Mast Location Temporary
  - 10m Telecoms Mast
  - Site Tracks
  - New Watercourse Crossing
  - Upgrade Existing Watercourse Crossing
  - Passing place
  - Temporary Construction Compound
  - Control Building & Substation
  - Crane Hardstanding

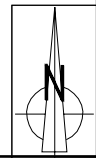
LAYOUT DWG 01581D0001-06 T-LAYOUT NO. PENGRO017

DRAWING NUMBER 01581D1001-07

SCALE - 1:10,000

ENVIRONMENTAL STATEMENT 2008

THIS DRAWING IS THE PROPERTY OF RENEWABLE ENERGY SYSTEMS LTD. AND NO REPRODUCTION MAY BE MADE IN WHOLE OR IN PART WITHOUT PERMISSION





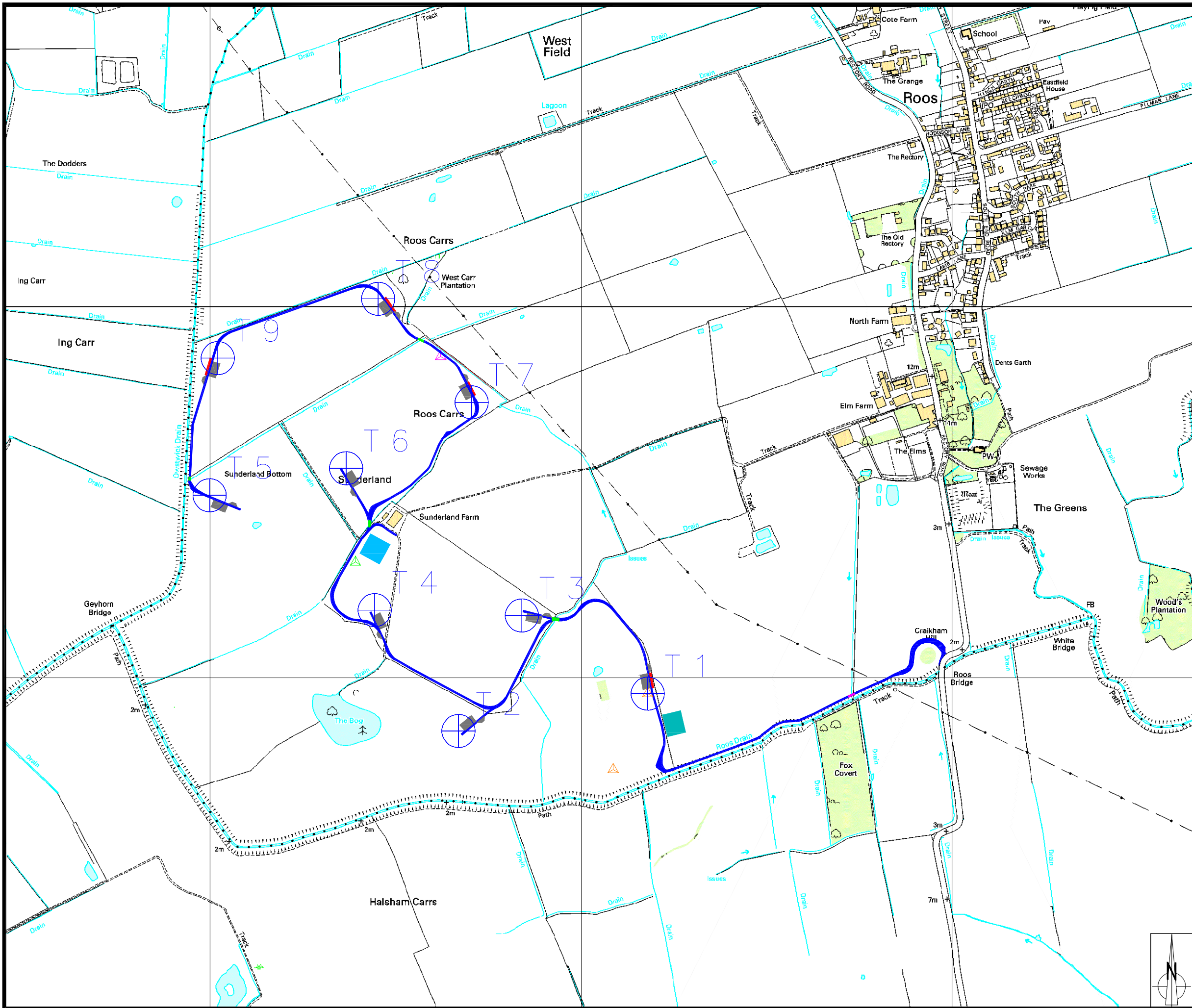
# ROOS WIND FARM

## FIGURE 2

### INFRASTRUCTURE LAYOUT

REPRODUCED FROM ORDNANCE SURVEY DIGITAL MAP DATA © CROWN COPYRIGHT 2008. ALL RIGHTS RESERVED. LICENCE NUMBER 010001673.

- Key
- Turbine Location
  - Mast Location Permanent
  - Mast Location Temporary
  - 10m Telecoms Mast
  - Site Tracks
  - New Watercourse Crossing
  - Upgrade Existing Watercourse Crossing
  - Passing place
  - Temporary Construction Compound
  - Control Building & Substation
  - Crane Hardstanding



LAYOUT DWG 01581D0001-06 T-LAYOUT NO. PENG00017

DRAWING NUMBER 01581D1001-07

SCALE - 1:10,000

### NON-TECHNICAL SUMMARY

THIS DRAWING IS THE PROPERTY OF RENEWABLE ENERGY SYSTEMS LTD. AND NO REPRODUCTION MAY BE MADE IN WHOLE OR IN PART WITHOUT PERMISSION

